


Village of Phoenix Comprehensive Plan Update

Existing Zoning Map

Map 5


January 2013


KEY

 Village of Phoenix

 Streams

Zoning


 R-1 One Family Residential

 R-2 One and Two Family Residential

 RM Multiple Family Residential

 RP Residential Professional

 B Business

 CC Commercial Canal

PROJECT # 2011 - 058.10M
Copyright © 2013 Saratoga Associates. All Rights Reserved.

This map is computer generated using data acquired by Saratoga Associates from various sources and is intended only for reference, conceptual planning and presentation purposes. This map is not intended for and should not be used to establish boundaries, property lines, location of objects or to provide any other information typically needed for construction or any other purpose when engineered plans or land surveys are required.

File Location: B:\2011\11058\Maps\ExistingZoning.mxd

VILLAGE OF PHOENIX, NY

**SARATOGA
ASSOCIATES**

Landscape Architects, Architects,
Engineers, and Planners, P.C.

New York City > Saratoga Springs > Syracuse

